












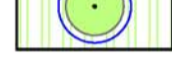





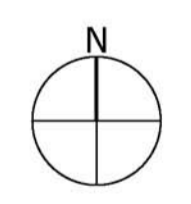


The scaling of this drawing cannot be assured

Revision	Date	Dm	Ckd
A	16.10.17	EMB	CDB
B	03.11.17	EMB	CDB
C	05.12.17	EMB	CDB
D	14.12.17	KU	EB

- LEGEND**
-  Site boundary
 -  West Midlands Green Belt
 -  Potential vehicular access point
 -  Existing vehicular access point
 -  Potential pedestrian access point
 -  Existing Coventry Stadium and associated hardstanding
 -  Setting consideration: noise
 -  Setting consideration: amenity of existing properties
 -  Low point: potential area for attenuation
 -  Ancient woodland
 -  Opportunity for new open space to adjoin existing woodland
 -  Existing tree/hedgerow planting
 -  Category A tree + RPA
 -  Category B tree + RPA
 -  Category C tree + RPA
 -  Category U tree
 -  Existing PROW: footpath
 -  Existing PROW: bridleway
 -  Existing PROW: Twelve O'Clock Ride



Project
Brandon Stadium
Coventry

Drawing Title
Constraints & Opportunities

Date	Scale	Drawn by	Check by
29.08.17	1:1250 @ A1	KT	CdB
Project No	Drawing No	Revision	
27510	9101	D	



Planning • Master Planning & Urban Design • Architecture • Landscape Planning & Design • Environmental Planning • Graphic Communication • Public Engagement • Development Economics

bartonwillmore.co.uk