

RUGBY BOROUGH COUNCIL
TOWN AND COUNTRY PLANNING ACT 1990 SECTION 257
THE BOROUGH OF RUGBY
(FOOTPATH R168Y RUGBY)
PUBLIC PATH ORDER 2025

This Order is made by the Rugby Borough Council (“the Council”) under Section 257 of the Town and Country Planning Act 1990 because it is satisfied that it is necessary to stop up **Footpath R168Y** and create a new **footpath** to which this Order relates in order to enable development to be carried out in accordance with planning permission granted under Part III of the Town and Country Planning Act 1990 by the Council for demolition of farmhouse and outbuildings and construction of Warehousing and distribution, fire station and infrastructure ,
Reference Number 16/2569

BY THIS ORDER

1. Footpath R168Y shown by a continuous black line on the attached map and described in Part 1 of the Schedule to the Order (“the Schedule”) shall be stopped up as provided below.
2. There shall be created to the reasonable satisfaction of the Council an alternative **footpath** R168y for use as a replacement for the said footpath R168y provided in Part 2 of the Schedule and shown by black dashes on the attached map
3. The stopping up of the **footpath** shall have the effect on the date on which the Council certify that the terms of Article 2 above have been complied with.

4. Where immediately before the date on which the **footpath** to be stopped up there is apparently under, in, on, over, along or across it belonging to statutory undertakers for the purpose of carrying on their undertaking, the undertakers shall continue to have the same rights in respect of the apparatus as they had
5. The following works shall be carried out in relation to the highway described in Part 2 of the Schedule

SCHEDULE

PART 1

DESCRIPTION OF SITE OF EXISING FOOTPATH

Between Points A-B

Stop up Existing footpath from point A grid reference 446290 272230 south easterly for approximately 494 metres to Point B grid reference 446578 271830

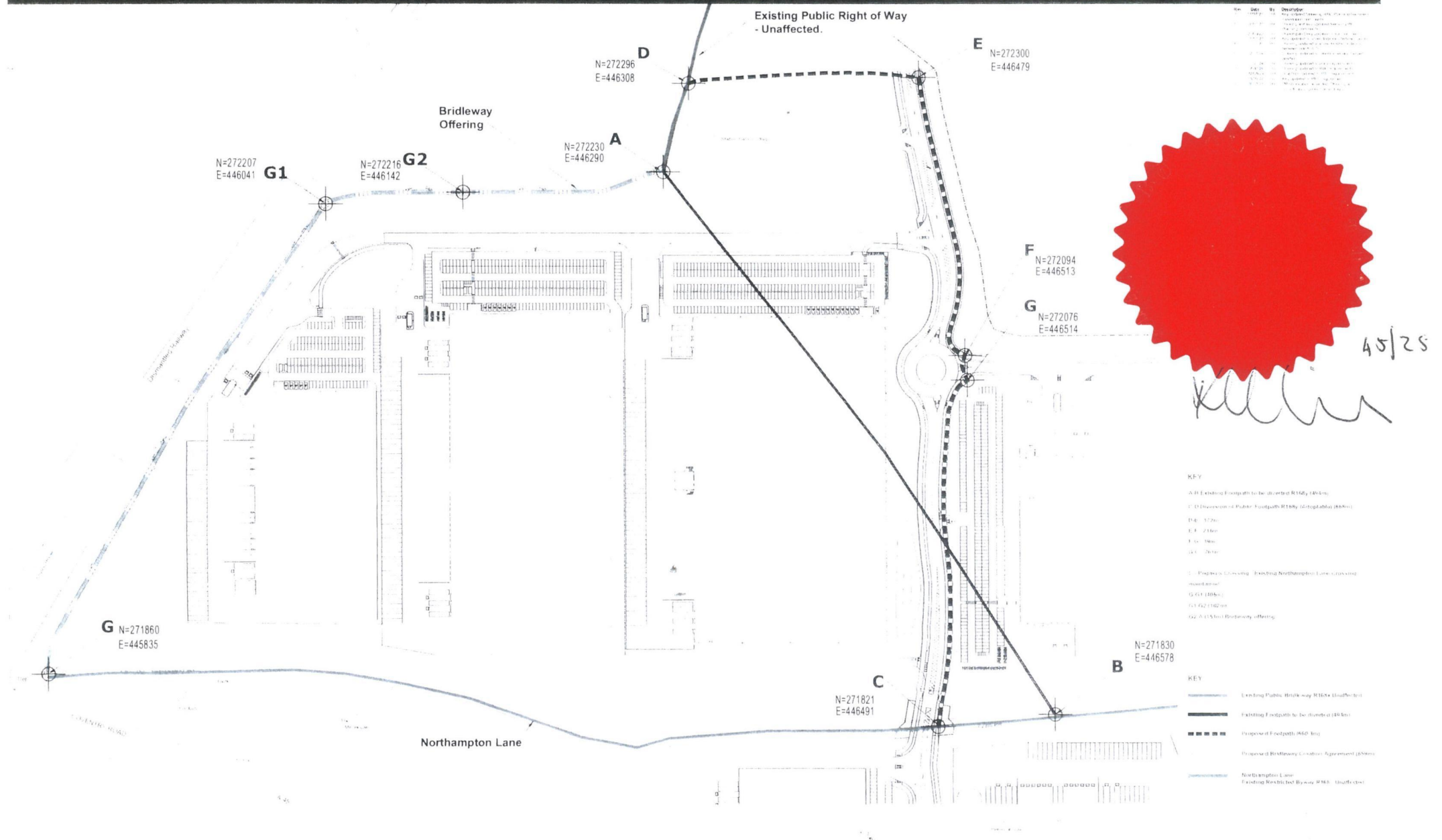
PART 2

DESCRIPTION OF SITE OF NEW FOOTPATH

Between Points D-E-F-G-C on the Order Plan


Create a new footpath from Point D grid reference 446308 272296 on Bridleway R168x east for approximately 172 metres to Point E grid reference 446479 272300 turning south for approximately 216 metres to Point F grid reference 446513 272094 curving slightly for approximately 19 metres to Point G grid reference 446514 272076 then south for approximately 261 metres Point C grid reference 446491 271821

Between points C-E the footpath will be 3 metres wide and a hard surface;



Between points D-E the footpath will be 3 metres wide predominately natural surface (cut grass) although a small portion to the east will be a hard surface.

THE COMMON SEAL OF
RUGBY BOROUGH COUNCIL
was hereunto affixed
the 16 day of April 2025
in the presence of




45/25

Authorised officer on behalf of the Chief Officer for Legal and
Governance
The Officer appointed for this purpose)

THE RUGBY BOROUGH COUNCIL confirms the making of the Borough of Rugby
(Part of Footpath R168y Rugby) Public Path Diversion Order 2025 on 18 June 2025

THE COMMON SEAL of)
RUGBY BOROUGH COUNCIL)
was hereunto affixed in the)
presence of:-)



79/25

DATED 16 April 2025

TOWN AND COUNTRY PLANNING ACT 1990 SECTION 257

THE RUGBY BOROUGH COUNCIL
(FOOTPATH R168Y RUGBY)

PUBLIC PATH ORDER 2025